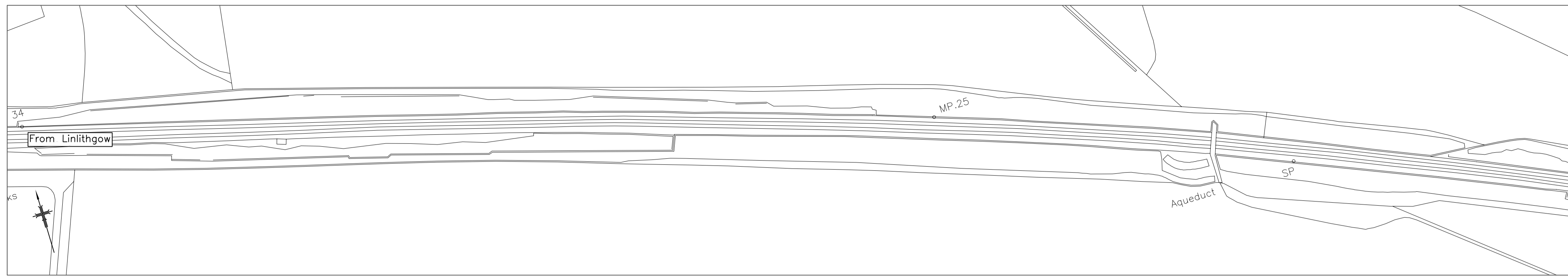
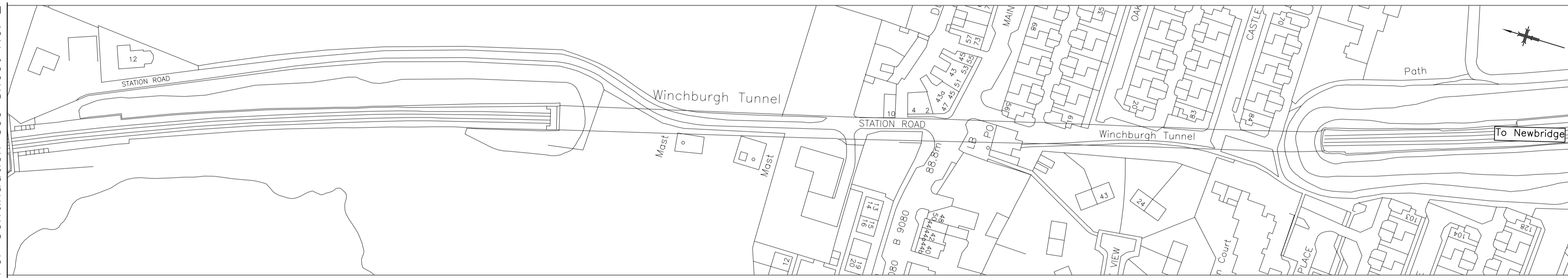


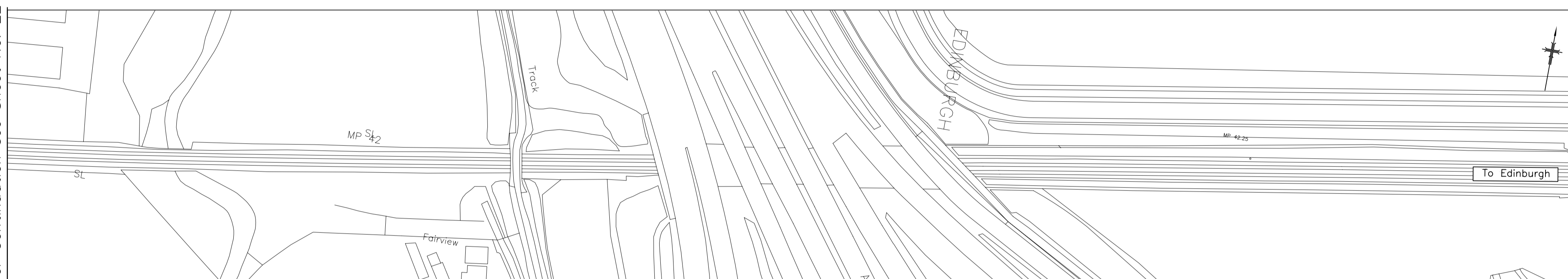
For Continuation see Sheet No. 1



For Continuation see Sheet No. 2



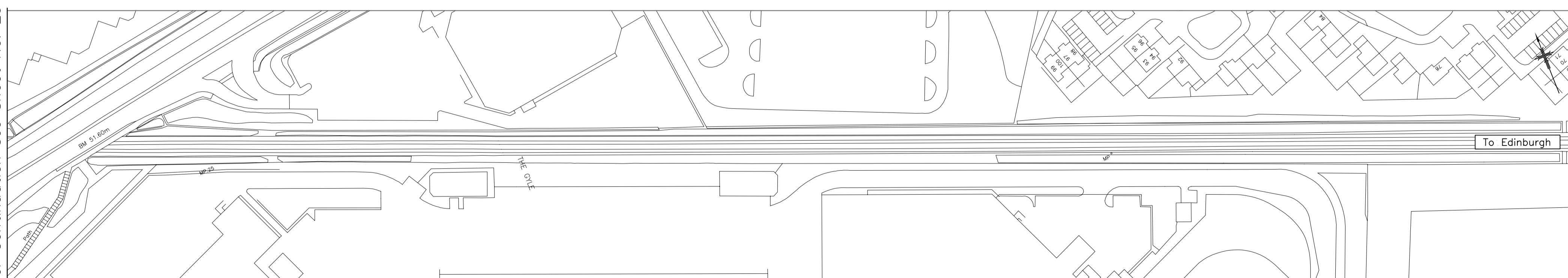
For Continuation see Sheet No. 22



For Continuation see Sheet No. 23



For Continuation see Sheet No. 29



Based upon or including the 2005 Ordnance Survey 1:1250 map with the permission of the Controller of Her Majesty's Stationery Office, © CROWN COPYRIGHT. Licence No. AL 10037324. Unauthorised reproduction infringes Crown Copyright and may lead to prosecution or civil proceedings.



HORIZONTAL Scale for Plans 1:1250